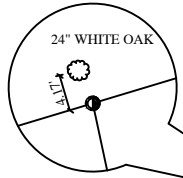


VICINITY MAP
SCALE
N.T.S



DANIEL BOONE
NATIONAL FORREST

KEITH AND BEVERLY
COMBS
DB-139
PG-465

UNITED STATES OF
AMERICA
(TRACT 2K)
DB-56
PG-1

JOE AND CAROLEE
ISAACS
DB-168
PG-81
1.003-ACRES

LEROY & LERENA
CUNNINGAN
DB-139
PG-651

CARPENTER RIDGE ROAD

S8° 53' 05"W 39.56'

LEGEND

- FOUND ALUMINUM FORESTRY MONUMENT
LABELED 265-2K
- 18"-LONG, #5 REBAR WITH
SURVEYOR'S CAP (SET, PLS 4011)
- POB POINT OF BEGINNING
R/W RIGHT OF WAY
- DECIDUOUS TREE (LEAFY TREE)

LAND SURVEYOR'S CERTIFICATION

I HEREBY DO CERTIFY THAT THIS SURVEY WAS PREPARED BY ME OR UNDER MY DIRECTION; AND THAT, TO THE BEST OF MY KNOWLEDGE AND BELIEF, THE LOCATIONS AND ELEVATIONS SHOWN ARE TRUE AND ACCURATE. THE GROUND SURVEY UPON WHICH THIS MAP IS BASED WAS CONCLUDED ON 1-07-2012. IT WAS PERFORMED BY THE METHOD OF RANDOM TRAVERSE, SAID TRAVERSE HAS AN UNADJUSTED ERROR OF CLOSURE EXCEEDING 1:25000. THIS IS A CLASS "A" SURVEY IN THE STATE OF KENTUCKY.


***BEARINGS HEREON ARE BASED ON THE GOVERNMENT LINE BETWEEN CORNERS 265 AND 266 SAID BEARING IS N16°45'00"W.

JOSHUA S. CALICO, PLS # 4011

DATE 2-7-2012

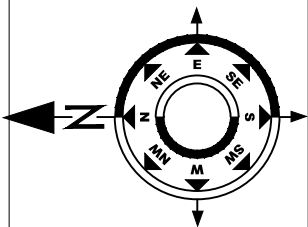
SURVEY NOTES

- THIS PROPERTY IS SUBJECT TO ALL EASEMENTS, RESTRICTIONS, CONDITIONS, RIGHTS-OF-WAY, ETC. BOTH APPARENT AND OF RECORD.
- IT IS THE SURVEYORS OPINION THAT THE INITIAL CALL IN THE DESCRIPTION LOCATED IN DEED BOOK 168 PAGE 81 WAS INCORRECTLY STATED AS S70°00'00"W, IT SHOULD HAVE BEEN STATED AS S70°00'00"E
- CARPENTER RIDGE ROAD HAS A 30' RIGHT-OF-WAY, PER JACKSON COUNTY JUDGE EXECUTIVE.
- BRACKETED BEARINGS AND DISTANCES ARE PER DEED DESCRIPTION LOCATED IN DB. 168, PG 81.



JOSHUA
CALICO
LAND
SURVEYING

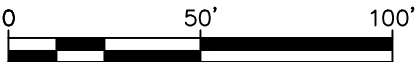
1332 HARTLAND WOODS WAY, LEXINGTON, KY 40515
CELL: (859) 585-1099; E-MAIL: J.CALICO@INSIGHTBB.COM



DATE OF SURVEY: 1-07-2012

PLOT DATE: 2-7-2012

SCALE: 1" = 50'



REVISIONS

NO.	BY	DATE	DESCRIPTION

Contact: JOE AND CAROLEE ISAACS
Phone: 859-229-3759
Address: 694 PINE WOOD'S ROAD, BERE A, KY 40403

12-100B